

















CITY OF LEBANON RESIDENTIAL DEVELOPMENT MAP

-  Lebanon City Limits
-  Lebanon Urban Growth Boundary
-  Wilson County
- Streets
 -  City Street
 -  State Route
 -  Interstate
 -  County
 -  Private Street
 -  Future/Proposed Street
 -  Ramp
- Subdivisions
 -  Approved-Condos/Apartments
 -  Approved-Subdivisions
- Development
 -  Under Review
 -  Annual Average Daily Traffic (2023)
 -  Traffic Infrastructure Updates



1 inch equals 1,500 feet

APPROVED SUBDIVISIONS/APARTMENTS/CONDOS					
ID	SUBDIVISION	LOT	UNIT	WARD	SUBDIVISION TYPE
A01	Quarry Road Subdivisions	199	4		Approved-Condos/Apartments
A02	Carver Retreat	68	1		Approved-Condos/Apartments
A03	Blackburn Estates	11	1		Approved-Subdivisions
A04	Chowan Arms	32	1		Approved-Subdivisions
A05	Hartmann Grove	174	1		Approved-Subdivisions
A06	Crescent	4	1		Approved-Subdivisions
A07	Lynwood Subdivisions	118	2		Approved-Subdivisions
A08	West Adams	11	3		Approved-Condos/Apartments
A09	Blue History	226	4		Approved-Condos/Apartments
A10	Mkhasisi Trail	95	3		Approved-Condos/Apartments
A11	Hartmann Phase	149	4		Approved-Condos/Apartments
A12	Meadowlands	611	4		Approved-Condos/Apartments
A13	South Endgate Apartments	65	4		Approved-Condos/Apartments
A14	Castle Creek Lane	420	4		Approved-Condos/Apartments
TOTAL					2,164

UNDER REVIEW SUBDIVISIONS/APARTMENTS/CONDOS					
ID	SUBDIVISION	LOT	UNIT	WARD	SUBDIVISION TYPE
D01	The Courtyards at 109	70	4		Under Review-Condos/Apartments
D02	Grace Lynn Falls	30	1		Under Review-Condos/Apartments
D03	Southern Plaza Townhomes	120	1		Under Review-Condos/Apartments
D04	Lebanon Housing Authority	60	2		Under Review-Condos/Apartments
D05	Sycamore Townhomes	10	2		Under Review-Condos/Apartments
D06	Garthage Highlands Townhomes	23	2		Under Review-Condos/Apartments
D07	Ballard Point Residences Townhomes	14	2		Under Review-Condos/Apartments
D08	525 Sycamore Ave	15			Under Review-Condos/Apartments
D09	300 Sycamore Ave	6	2		Under Review-Condos/Apartments
D10	Castle Heights Cottages	8	3		Under Review-Condos/Apartments
D11	900 Sycamore Street	42	3		Under Review-Condos/Apartments
D12	One Place Lebanon Phase 1	84	3		Under Review-Condos/Apartments
D13	South Hartmann Village	485	3		Under Review-Condos/Apartments
D14	Lebanon	960	3		Under Review-Condos/Apartments
D15	Highway 109 Multi-Family	220	4		Under Review-Condos/Apartments
D16	White Farms	158	4		Under Review-Condos/Apartments
TOTAL					2,345



City of Lebanon
GIS Department
200 N Castle Heights Ave
Suite 300
Lebanon, TN 37087

City of Lebanon:
www.lebanontn.org

Interactive Mapping Site:
<https://maps.lebanontn.org/ROKMAPS>

DATE CREATED: 5/13/2024
CREATED BY: Fiona Hayward

